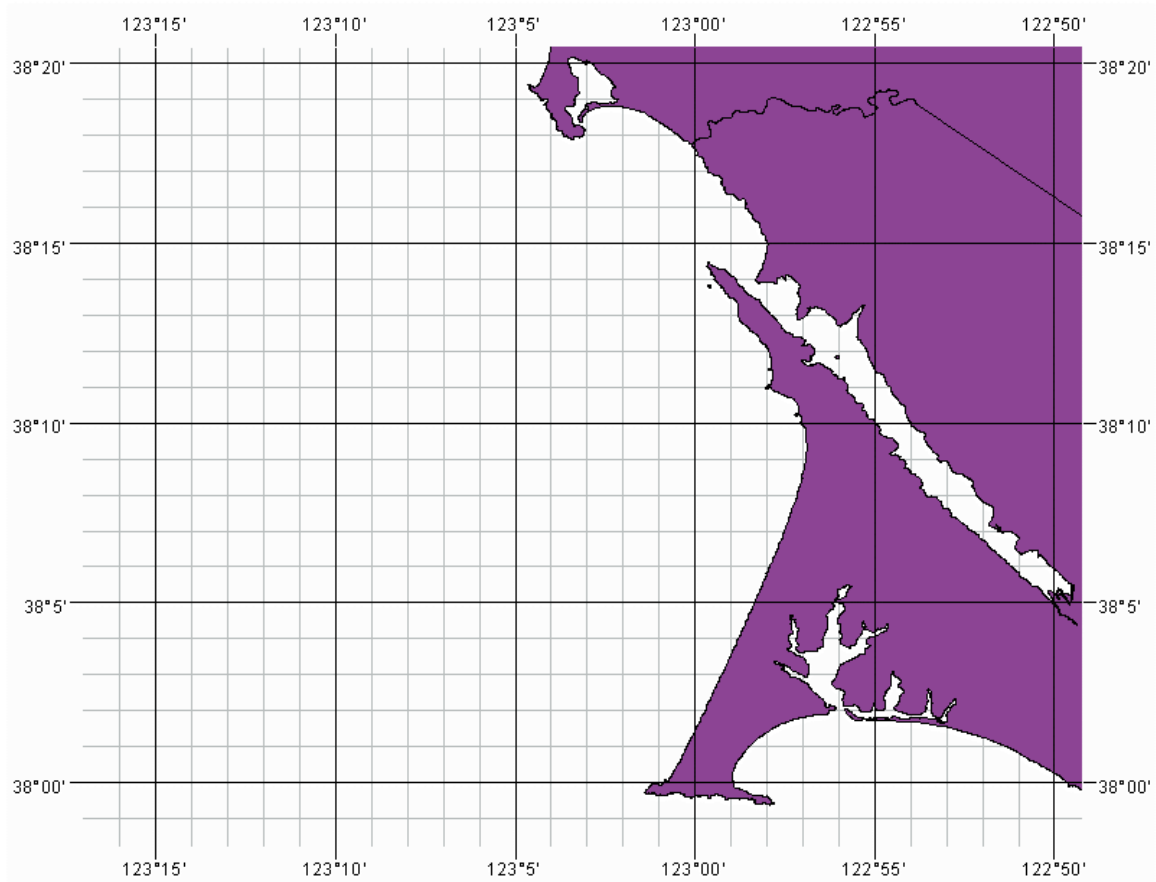


Examples of Harvest Location Coding



1	32a. BOATS: Asked Fishing Location? (1=Yes, 2=NO - Exit box).										Boat Location
	GRID SIZE (Min)										
	0	1	3	2	#	N 1					W
2	32c. GIS Format: 1=Degrees° minutes' grid size 2=State site code# 9=RE 8=DK <i>Bodega Harbor</i> <small>site name</small> 3=Degrees° minutes' seconds" 4=Decimal. degrees°										
33. Angler found location using: <input type="checkbox"/> Chart <input type="checkbox"/> GPS/Loran <input checked="" type="checkbox"/> Site name											
	4	0	'			34. Ave. Bottom Depth in Feet? 1 fathom = 6 feet					
	2	34b. Depthfinder used? 1=Yes 2=No									
	1	35. All catch from this location? 1=yes IF not, ✓ fish from Location on back.									

The angler caught all their fish inside Bodega Harbor, Site #0132 in table.



26a.) TYPE 2: Unavailable catch?

Common Name	* Species Code	* No. of Fish	* Dispo.	Location
1				
2				
3				
4				
5				
6				

26c.) TYPE 3: Available catch?

	* Species Code	* No. of Fish	Fork Len. (mm)	Weight (kg)	D	L	Fish Sex
1	8747010201	085	0120	0017	4		
2			118	Pool Wgts	4		
3			119	.	4		
4			110	.	4		
5			120	.	4		
6			121	.	4		
7			125	.	4		
8			119	.	4		
9			118	.	4		
10			111	.	4		
11				.			
12				.			
13				.			
14				.			
15				.			
16				.			
17				.			
18				.			
19				.			
20				.			
21				.			
22				.			
23				.			
24				.			

* What did you do or plan to do with the fish? (key question)

1=Thrown back alive / legal (type 2)

2=Thrown back alive / not legal / legality refused (type 2)

3=Eaten / plan to eat (fillets)

4=Used / using for bait

5=Gave away / Plan to give away

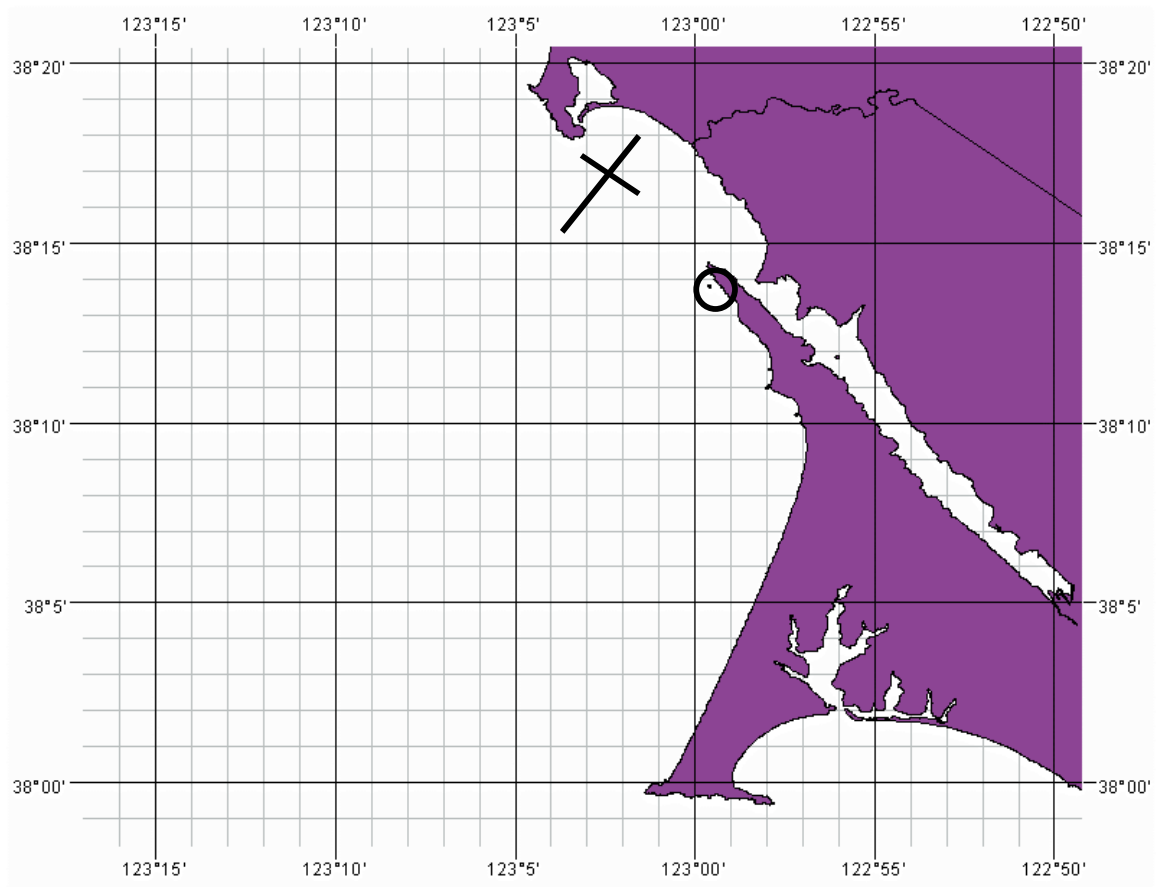
6=Thrown back dead / Plan to throw away

7=Some other purpose, specify under common name.

8=Don't know (type 3)

9=Refused (type 3)

✓ =Catch at Location



1	32a. BOATS: Asked Fishing Location? (1=Yes, 2=NO - Exit box).												
	GRID SIZE (Min)												
3	8°	1	3'	4	5"	N 1	2	2°	5	9'	4	0"	W
3	32c. GIS Format: 1=Degrees° minutes' grid size 2=State site code# 9=RE 8=DK <i>Bird Rock</i> site name 3=Degrees° minutes' seconds" 4=Decimal. degrees°												
33. Angler found location using: <input type="checkbox"/> Chart <input type="checkbox"/> GPS/Loran <input checked="" type="checkbox"/> Site name													
5	0'			34. Ave. Bottom Depth in Feet? 1 fathom = 6 feet									
Check all that apply													
2	34b. Depthfinder used? 1=Yes 2=No												
2	35. All catch from this location? 1=yes IF not, ✓ fish from Location on back.												

Boat Location

The angler caught all their fish anchored at Bird Rock except for a shark they caught in the bay.



26a.) TYPE 2: Unavailable catch?

	Common Name	* Species Code									* No. of Fish				* Dispo.	Location		
1	Lingcod	8	8	2	7	0	1	0	2	0	1	0	0	1	small	2	✓	1
2	Rockfishes	8	8	2	6	0	1	0	1	0	0	0	0	3	small	1	✓	2
3																		3
4																		4
5																		5
6																		6

26c.) TYPE 3: Available catch?

	Common Name	* Species Code									* No. of Fish			Fork Len. (mm)		Weight (kg)		D	L	Fish Sex
1	Black Rockfish	8	8	2	6	0	1	0	1	2	1	0	1	0	NO	TIME		✓		1
2	Blue Shark	8	8	2	6	0	1	0	1	2	4	0	0	1				✓		2
3	White Shark	8	7	0	7	0	4	0	1	0	1	0	0	1	HUGE					3
4																				4
5																				5
6																				6
7																				7
8																				8
9																				9
10																				10
11																				11
12																				12
13																				13
14																				14
15																				15
16																				16
17																				17
18																				18
19																				19
20																				20
21																				21
22																				22
23																				23
24																				24

* What did you do or plan to do with the fish? (key question)

1=Thrown back alive / legal (type 2)

2=Thrown back alive / not legal / legality refused (type 2)

3=Eaten / plan to eat (fillets)

4=Used / using for bait

5=Gave away / Plan to give away

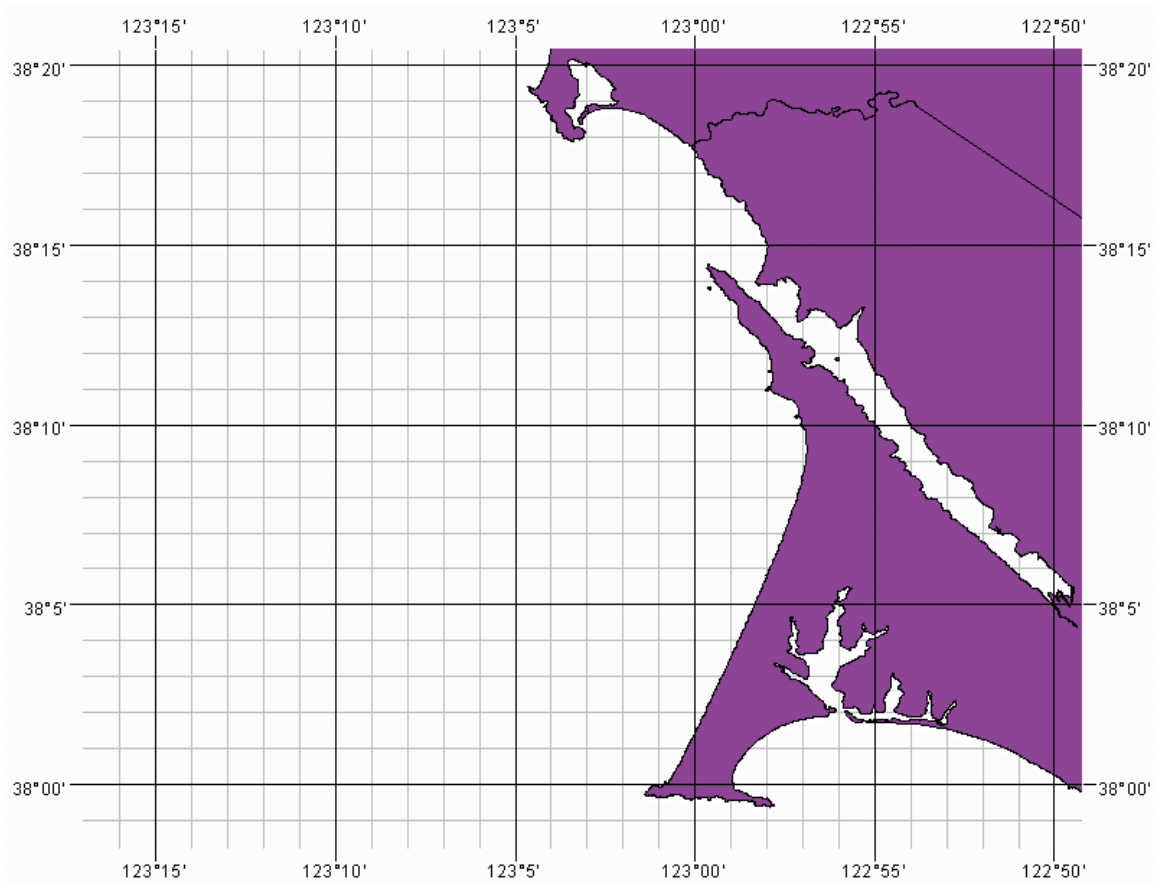
6=Thrown back dead / Plan to throw away

7=Some other purpose, specify under common name.

8=Don't know (type 3)

9=Refused (type 3)

✓ =Catch at Location



	32a. BOATS: Asked Fishing Location? (1=Yes, 2=NO - Exit box).										Boat Location	
	GRID SIZE (Min)											
						N	1					W
	32c. GIS Format: 1=Degrees° minutes' grid size 2=State site code# 9=RE 8=DK 3=Degrees° minutes' seconds" 4=Decimal. degrees°											
	<div style="text-align: center; border-bottom: 1px solid black; margin-bottom: 5px;">site name</div> 33. Angler found location using: <input type="checkbox"/> Chart <input type="checkbox"/> GPS/Loran <input type="checkbox"/> Site name											
					34. Ave. Bottom Depth in Feet? 1 fathom = 6 feet <small style="display: block; margin-left: 20px;">Check all that apply</small>							
	34b. Depthfinder used? 1=Yes 2=No											
	35. All catch from this location? 1=yes IF not, ✓ fish from Location on back.											

The sampler did not ask about location on this trip, because they would have missed anglers coming off the boat ramp and fallen short of interviews on the assignment.



26a.) TYPE 2: Unavailable catch?

Common Name	* Species Code	* No. of Fish	* Dispo.	Location
1				
2				
3				
4				
5				
6				

26c.) TYPE 3: Available catch?

Common Name	* Species Code	* No. of Fish	Fork Len. (mm)	Weight (kg)	D	L	Fish Sex
1 <i>Chinook Salmon</i>	8755010206	002	0489	0163	3		
2 ↓			0503	0177	3		
3							
4							
5							
6							
7							
8							
9							
10							
11							
12							
13							
14							
15							
16							
17							
18							
19							
20							
21							
22							
23							
24							

* What did you do or plan to do with the fish? (key question)

1=Thrown back alive / legal (type 2)

2=Thrown back alive / not legal / legality refused (type 2)

3=Eaten / plan to eat (fillets)

4=Used / using for bait

5=Gave away / Plan to give away

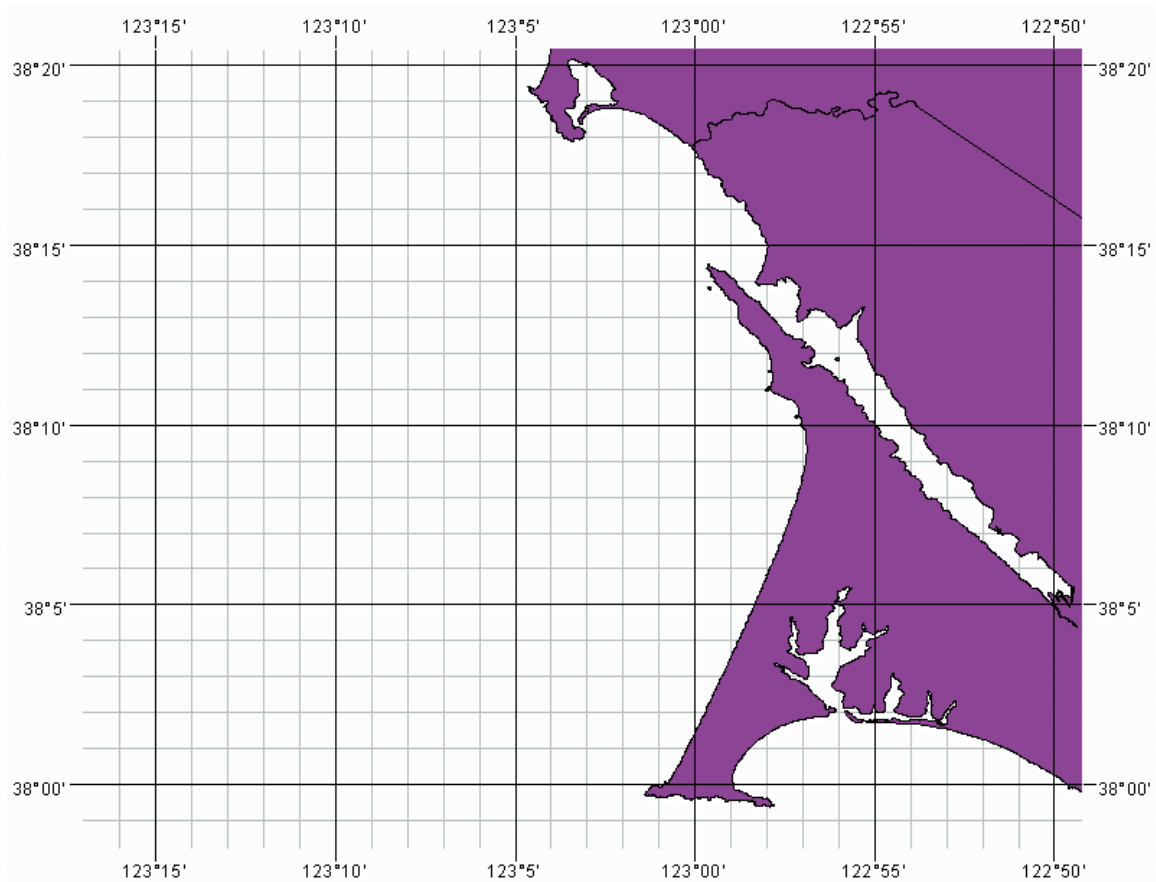
6=Thrown back dead / Plan to throw away

7=Some other purpose, specify under common name.

8=Don't know (type 3)

9=Refused (type 3)

✓ =Catch at Location



1	32a. BOATS: Asked Fishing Location? (1=Yes, 2=NO - Exit box).	Boat Location
0	1 3 2 # N 1	
2	32c. GIS Format: 1=Degrees° minutes' grid size 2=State site code# 9=RE 8=DK <i>Bodega Harbor</i> <small>site name</small> 3=Degrees° minutes' seconds" 4=Decimal. degrees°	Boat Location
33. Angler found location using: <input type="checkbox"/> Chart <input type="checkbox"/> GPS/Loran <input checked="" type="checkbox"/> Site name		
9 9 9 8	34. Ave. Bottom Depth in Feet? 1 fathom = 6 feet	
2	34b. Depthfinder used? 1=Yes 2=No	
2	35. All catch from this location? 1=yes IF not, ✓ fish from Location on back.	

The angler caught about 3/4 the herring inside the harbor and the rest outside the harbor along the bay. There were 125 type 3 fish.



26a.) TYPE 2: Unavailable catch?

Common Name	* Species Code	* No. of Fish	* Dispo.	Location
1				
2				
3				
4				
5				
6				

26c.) TYPE 3: Available catch?

Common Name	* Species Code	* No. of Fish	Fork Len. (mm)	Weight (kg)	D	L	Fish Sex
1 <i>Pacific Herring</i>	8747010201	125	0100	0016	4		
2			121	Pool Wgts 0			
3			136	0			
4			134	0			
5			107	0			
6			119	0			
7			103	0			
8			104	0			
9			122	0			
10			118	0			
11							
12							
13							
14							
15							
16							
17							
18							
19							
20							
21							
22							
23							
24							

* What did you do or plan to do with the fish? (key question)

1=Thrown back alive / legal (type 2)

2=Thrown back alive / not legal / legality refused (type 2)

3=Eaten / plan to eat (fillets)

4=Used / using for bait

5=Gave away / Plan to give away

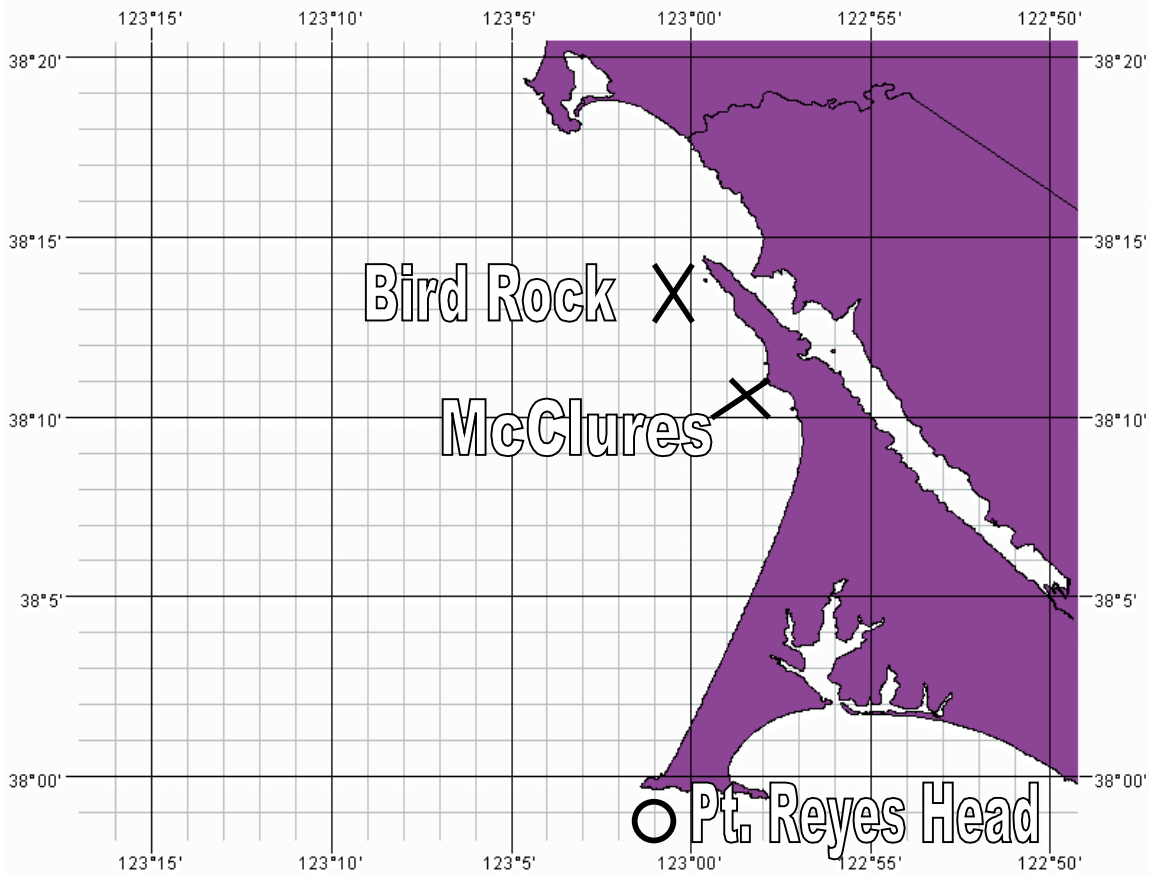
6=Thrown back dead / Plan to throw away

7=Some other purpose, specify under common name.

8=Don't know (type 3)

9=Refused (type 3)

✓ =Catch at Location



1	32a. BOATS: Asked Fishing Location? (1=Yes, 2=NO - Exit box).										Boat Location		
	GRID SIZE (Min)												
3	7°	5	9'		N 1	2	3°	0	1'		1'	W	
1	32c. GIS Format: 1=Degrees° minutes' grid size 2=State site code# 9=RE 8=DK 3=Degrees° minutes' seconds" 4=Decimal. degrees°												
site name													
33. Angler found location using: <input checked="" type="checkbox"/> Chart <input type="checkbox"/> GPS/Loran <input type="checkbox"/> Site name													
1	0	0'		34. Ave. Bottom Depth in Feet? 1 fathom = 6 feet									
Check all that apply													
2	34b. Depthfinder used? 1=Yes 2=No												
2	35. All catch from this location? 1=yes IF not, ✓ fish from Location on back.												

The angler caught most fish at a spot off Pt. Reyes headlands, but caught a few off Bird Rock and McClures. The angler did not know which fish were caught where caught where.



26a.) TYPE 2: Unavailable catch?

	Common Name	* Species Code								* No. of Fish				* Dispo.	Location			
1	Rockfishes	8	8	2	6	0	1	0	1	0	0	0	0	5	small	1		1
2																	2	
3																	3	
4																	4	
5																	5	
6																	6	

26c.) TYPE 3: Available catch?

	Common Name	* Species Code								* No. of Fish			Fork Len. (mm)		Weight (kg)		D	L	Fish Sex						
1	Widow Rockfish	8	8	2	6	0	1	0	1	1	4	0	0	3	0	3	1	0	0	0	8	5	3		1
2	↓													0	2	8	0	0	0	8	0			2	
3	↓													0	3	2	1	0	0	8	8			3	
4	Yellowtail Rockfish	8	8	2	6	0	1	0	1	1	5	0	0	2	0	2	8	1	0	0	5	0			4
5	↓													0	2	3	0	0	0	4	5			5	
6	Lingcod	8	8	2	7	0	1	0	2	0	1	0	0	2	0	5	9	0	0	2	5	0			6
7	↓													0	5	0	7	0	2	4	5			7	
8																								8	
9																								9	
10																								10	
11																								11	
12																								12	
13																								13	
14																								14	
15																								15	
16																								16	
17																								17	
18																								18	
19																								19	
20																								20	
21																								21	
22																								22	
23																								23	
24																								24	

* What did you do or plan to do with the fish? (key question)

1=Thrown back alive / legal (type 2)

2=Thrown back alive / not legal / legality refused (type 2)

3=Eaten / plan to eat (fillets)

4=Used / using for bait

5=Gave away / Plan to give away

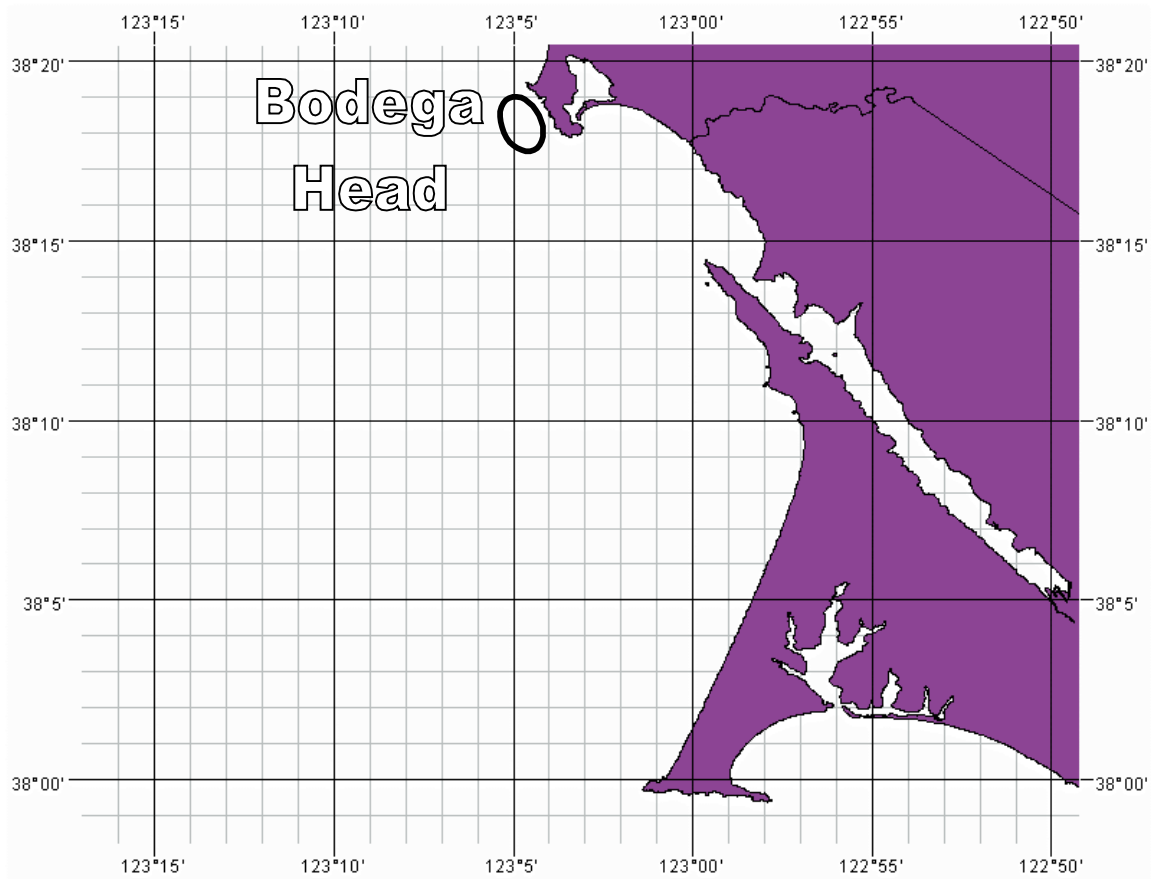
6=Thrown back dead / Plan to throw away

7=Some other purpose, specify under common name.

8=Don't know (type 3)

9=Refused (type 3)

✓ =Caught at Location



1	32a. BOATS: Asked Fishing Location? (1=Yes, 2=NO - Exit box).										Boat Location	
	GRID SIZE (Min)											
3	8°	1	8'		N 1	2	3°	0	5'		2'	W
1	32c. GIS Format: 1=Degrees° minutes' grid size 2=State site code# 9=RE 8=DK <i>Bodega Head</i> <small>Site name</small> 3=Degrees° minutes' seconds" 4=Decimal. degrees°											
33. Angler found location using: <input checked="" type="checkbox"/> Chart <input type="checkbox"/> GPS/Loran <input checked="" type="checkbox"/> Site name												
3	0'			34. Ave. Bottom Depth in Feet? 1 fathom = 6 feet								
Check all that apply												
1	34b. Depthfinder used? 1=Yes 2=No											
1	35. All catch from this location? 1=yes IF not, ✓ fish from Location on back.											

The angler caught all fish along Bodega Head in shallow water.



26a.) TYPE 2: Unavailable catch?

	Common Name	* Species Code	* No. of Fish		* Dispo.	Location
1	Lingcod	8827010201	002	small	2	
2						
3						
4						
5						
6						

26c.) TYPE 3: Available catch?

	Common Name	* Species Code	* No. of Fish	Fork Len. (mm)	Weight (kg)	D	L	Fish Sex
1	Lingcod	8827010201	001	0823	0625			1
2	Black Rockfish	8826010121	005	0355				2
3				0300				3
4				0315	No Time			4
5				0330				5
6				0351				6
7								7
8								8
9								9
10								10
11								11
12								12
13								13
14								14
15								15
16								16
17								17
18								18
19								19
20								20
21								21
22								22
23								23
24								24

* What did you do or plan to do with the fish? (key question)

1=Thrown back alive / legal (type 2)

2=Thrown back alive / not legal / legality refused (type 2)

3=Eaten / plan to eat (fillets)

4=Used / using for bait

5=Gave away / Plan to give away

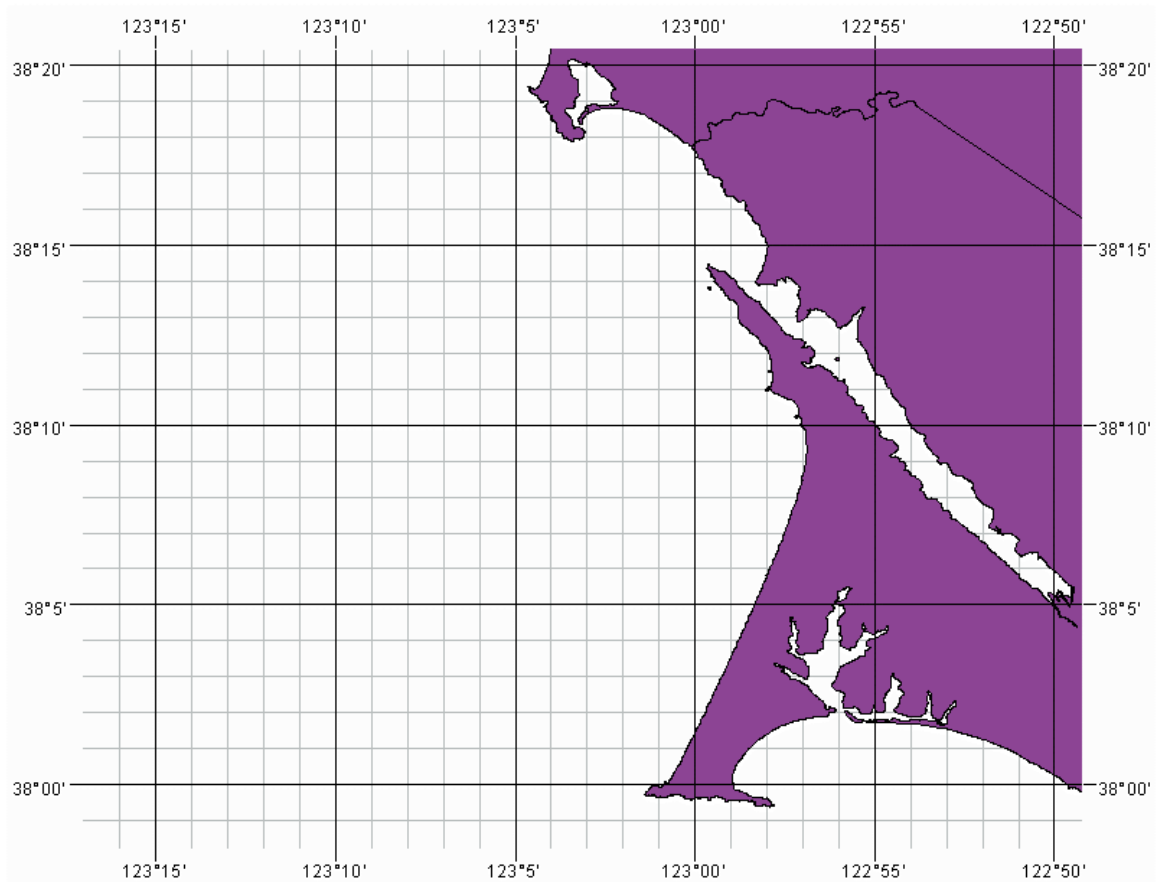
6=Thrown back dead / Plan to throw away

7=Some other purpose, specify under common name.

8=Don't know (type 3)

9=Refused (type 3)

✓ =Catch at Location



1	32a. BOATS: Asked Fishing Location? (1=Yes, 2=NO - Exit box).											Boat Location		
	GRID SIZE (Min)													
3	8°	1	0'	2	1"	N	1	2	3°	1	1'	1	4"	W
3	32c. GIS Format: 1=Degrees° minutes' grid size 2=State site code# 9=RE 8=DK 3=Degrees° minutes' seconds" 4=Decimal. degrees°													
site name														
33. Angler found location using: <input type="checkbox"/> Chart <input checked="" type="checkbox"/> GPS/Loran <input type="checkbox"/> Site name														
8	3'			34. Ave. Bottom Depth in Feet? 1 fathom = 6 feet										
1	34b. Depthfinder used? 1=Yes 2=No													
1	35. All catch from this location? 1=yes IF not, ✓ fish from Location on back.													

The angler caught most of their fish at this way-point on the GPS.



26a.) TYPE 2: Unavailable catch?

1 2 3 4 5 6	Common Name	* Species Code	* No. of Fish		* Dispo.	Location	1 2 3 4 5 6
1	Rockfishes	8826010100	002	tiny	4		
2							
3							
4							
5							
6							

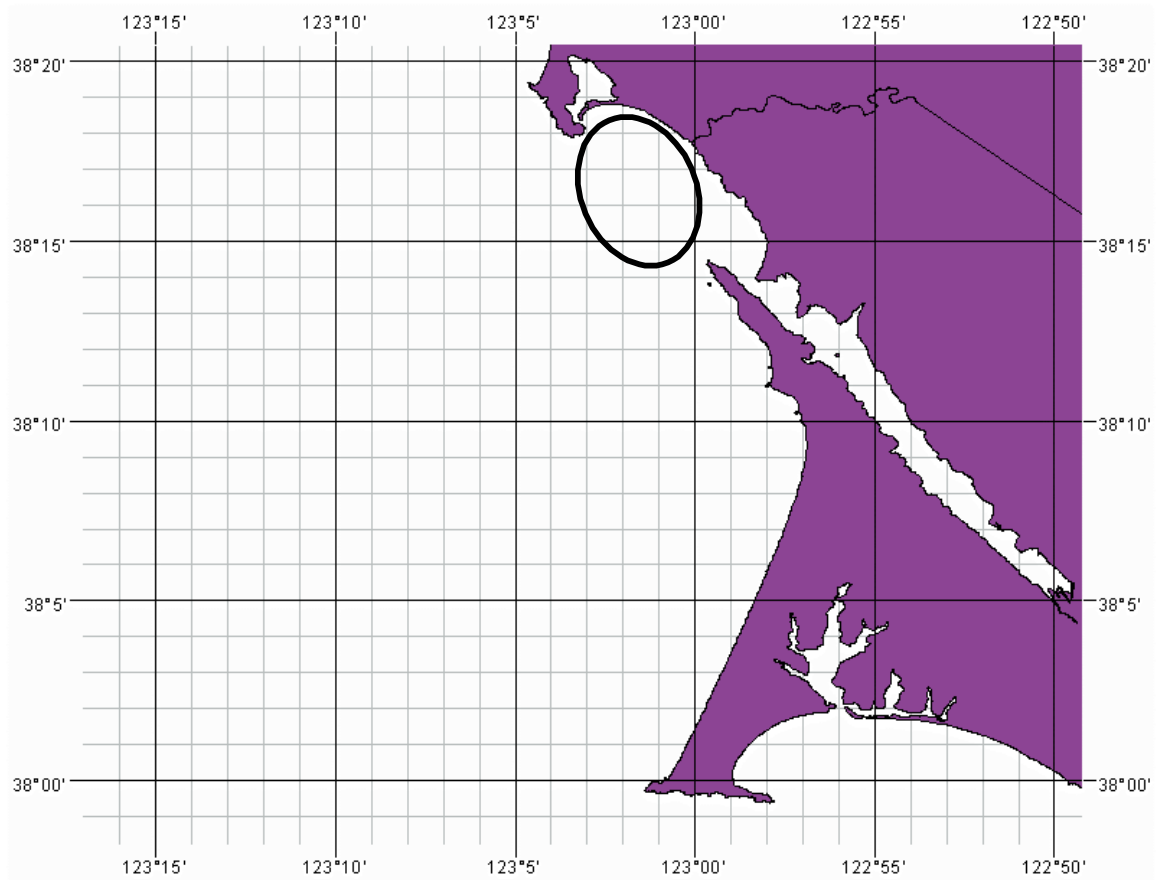
26c.) TYPE 3: Available catch?

1 2 3 4 5 6 7 8 9 10 11 12 13 14 15 16 17 18 19 20 21 22 23 24	Common Name	* Species Code	* No. of Fish	Fork Len. (mm)	Weight (kg)	D	L	Fish Sex
1	California Halibut	8857030309	001	1232	2090		3	
2								
3								
4								
5								
6								
7								
8								
9								
10								
11								
12								
13								
14								
15								
16								
17								
18								
19								
20								
21								
22								
23								
24								

* What did you do or plan to do with the fish? (key question)

1=Thrown back alive / legal (type 2)	4=Used / using for bait	7=Some other purpose, specify under common name.
2=Thrown back alive / not legal / legality refused (type 2)	5=Gave away / Plan to give away	8=Don't know (type 3)
3=Eaten / plan to eat (fillets)	6=Thrown back dead / Plan to throw away	9=Refused (type 3)

✓ = Catch at Location



1	32a. BOATS: Asked Fishing Location? (1=Yes, 2=NO - Exit box).	Boat Location																					
3	<table border="1"> <tr> <td colspan="10">GRID SIZE (Min)</td> </tr> <tr> <td>8°</td> <td>1</td> <td>6'</td> <td></td> <td>N 1</td> <td>2</td> <td>3°</td> <td>0</td> <td>1'</td> <td></td> <td>4"</td> <td>W</td> </tr> </table>		GRID SIZE (Min)										8°	1	6'		N 1	2	3°	0	1'		4"
GRID SIZE (Min)																							
8°	1	6'		N 1	2	3°	0	1'		4"	W												
1	32c. GIS Format: 1=Degrees° minutes' grid size 2=State site code# 9=RE 8=DK <i>Bodega Bay</i> <small>site name</small> 3=Degrees° minutes' seconds" 4=Decimal. degrees°																						
	33. Angler found location using: <input checked="" type="checkbox"/> Chart <input type="checkbox"/> GPS/Loran <input type="checkbox"/> Site name																						
	<table border="1"> <tr> <td>9</td> <td>9</td> <td>9</td> <td>9</td> </tr> </table> 34. Ave. Bottom Depth in Feet? 1 fathom = 6 feet <small>Check all that apply</small>	9	9	9	9																		
9	9	9	9																				
1	34b. Depthfinder used? 1=Yes 2=No																						
1	35. All catch from this location? 1=yes IF not, ✓ fish from Location on back.																						

The anglers caught all fish trolling around a large area of the bay in a party boat. This is the group leader of 10 anglers.



26a.) TYPE 2: Unavailable catch?

	Common Name	* Species Code	* No. of Fish		* Dispo.	Location	
1	Coho Slamon	8755010206	003	illegal	1		1
2							2
3							3
4							4
5							5
6							6

26c.) TYPE 3: Available catch?

	Common Name	* Species Code	* No. of Fish	Fork Len. (mm)	Weight (kg)	D	L	Fish Sex
1	Chinook Salmon	8755010206	020	No	Time	3		1
2								2
3								3
4								4
5								5
6								6
7								7
8								8
9								9
10								10
11								11
12								12
13								13
14								14
15								15
16								16
17								17
18								18
19								19
20								20
21								21
22								22
23								23
24								24

* What did you do or plan to do with the fish? (key question)

1=Thrown back alive / legal (type 2)

2=Thrown back alive / not legal / legality refused (type 2)

3=Eaten / plan to eat (fillets)

4=Used / using for bait

5=Gave away / Plan to give away

6=Thrown back dead / Plan to throw away

7=Some other purpose, specify under common name.

8=Don't know (type 3)

9=Refused (type 3)

✓ =Catch at Location



26a.) TYPE 2: Unavailable catch?

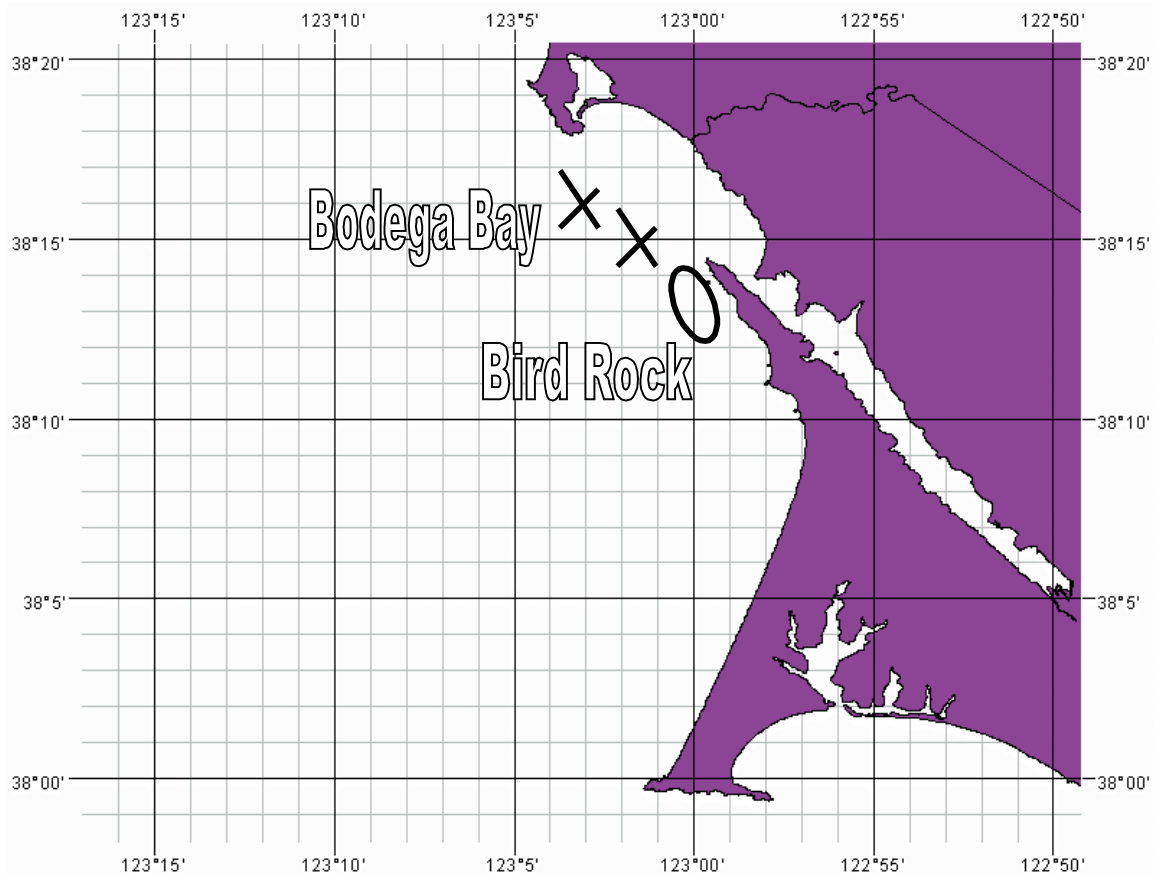
	Common Name	* Species Code	* No. of Fish		* Dispo.	Location	
1	Rockfishes	8826010100	015	fillets	3		1
2							2
3							3
4							4
5							5
6							6

26c.) TYPE 3: Available catch?

	* Species Code	* No. of Fish	Fork Len. (mm)	Weight (kg)	D	L	Fish Sex
1				.			1
2				.			2
3				.			3
4				.			4
5				.			5
6				.			6
7				.			7
8				.			8
9				.			9
10				.			10
11				.			11
12				.			12
13				.			13
14				.			14
15				.			15
16				.			16
17				.			17
18				.			18
19				.			19
20				.			20
21				.			21
22				.			22
23				.			23
24				.			24

* What did you do or plan to do with the fish? (key question)

1=Thrown back alive / legal (type 2) 4=Used / using for bait 7=Some other purpose, specify under common name.
 2=Thrown back alive / not legal / legality refused (type 2) 5=Gave away / Plan to give away 8=Don't know (type 3)
 3=Eaten / plan to eat (fillets) 6=Thrown back dead / Plan to throw away 9=Refused (type 3) ✓ =Catch at Location



1	32a. BOATS: Asked Fishing Location? (1=Yes, 2=NO - Exit box).										Boat Location	
GRID SIZE (Min)												
3	8°	1	3'		N 1	2	3°	0	0'	2"	W	
1	32c. GIS Format: 1=Degrees° minutes' grid size 2=State site code# 9=RE 8=DK 3=Degrees° minutes' seconds" 4=Decimal. degrees°											
site name												
33. Angler found location using: <input checked="" type="checkbox"/> Chart <input type="checkbox"/> GPS/Loran <input type="checkbox"/> Site name												
8	0'			Check all that apply								34. Ave. Bottom Depth in Feet? 1 fathom = 6 feet
1	34b. Depthfinder used? 1=Yes 2=No											
2	35. All catch from this location? 1=yes IF not, ✓ fish from Location on back.											

The angler caught most fish near Bird Rock, but had thrown back some sharks in Bodega Bay. Also, had kept one sanddab in the bay.



26a.) TYPE 2: Unavailable catch?

	Common Name	* Species Code	* No. of Fish		* Dispo.	Location
1	Sharks	1000000002	002	don't like	1	
2						
3						
4						
5						
6						

26c.) TYPE 3: Available catch?

	Common Name	* Species Code	* No. of Fish	Fork Len. (mm)	Weight (kg)	D	L	Fish Sex
1	Blue Rockfish	8826010124	007	0330	0061	3	✓	
2				0322	0056		✓	
3				0351	0074		✓	
4				0361	0081		✓	
5				0337	0065		✓	
6				0290	0040		✓	
7				0280	0036		✓	
8	Pacific Sanddab	8857030101	001	0300	0025			
9								
10								
11								
12								
13								
14								
15								
16								
17								
18								
19								
20								
21								
22								
23								
24								

* What did you do or plan to do with the fish? (key question)

1=Thrown back alive / legal (type 2)

2=Thrown back alive / not legal / legality refused (type 2)

3=Eaten / plan to eat (fillets)

4=Used / using for bait

5=Gave away / Plan to give away

6=Thrown back dead / Plan to throw away

7=Some other purpose, specify under common name.

8=Don't know (type 3)

9=Refused (type 3)

✓=Caught at Location